

EXHIBIT 4: (ALTERNATIVE #2B)

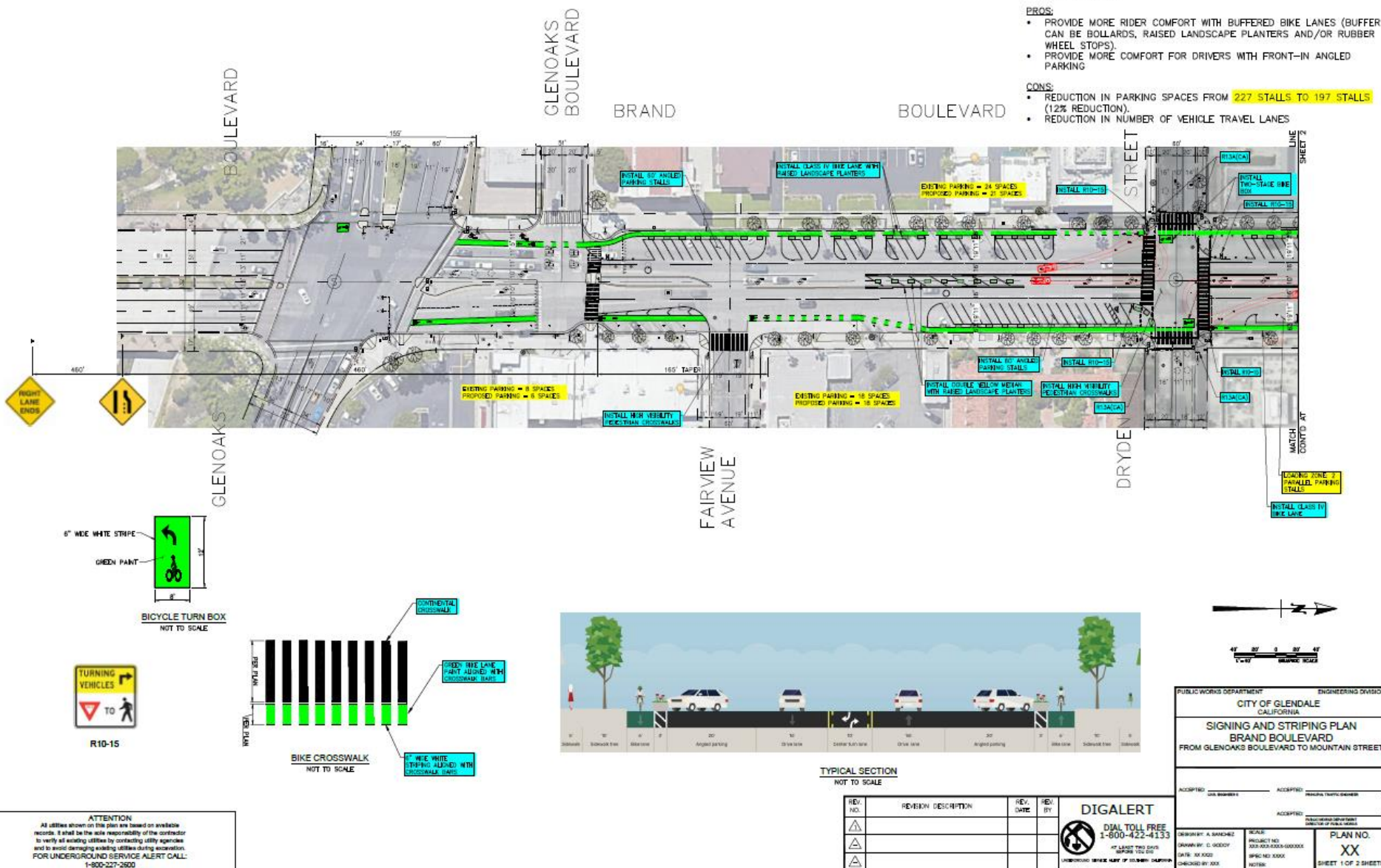
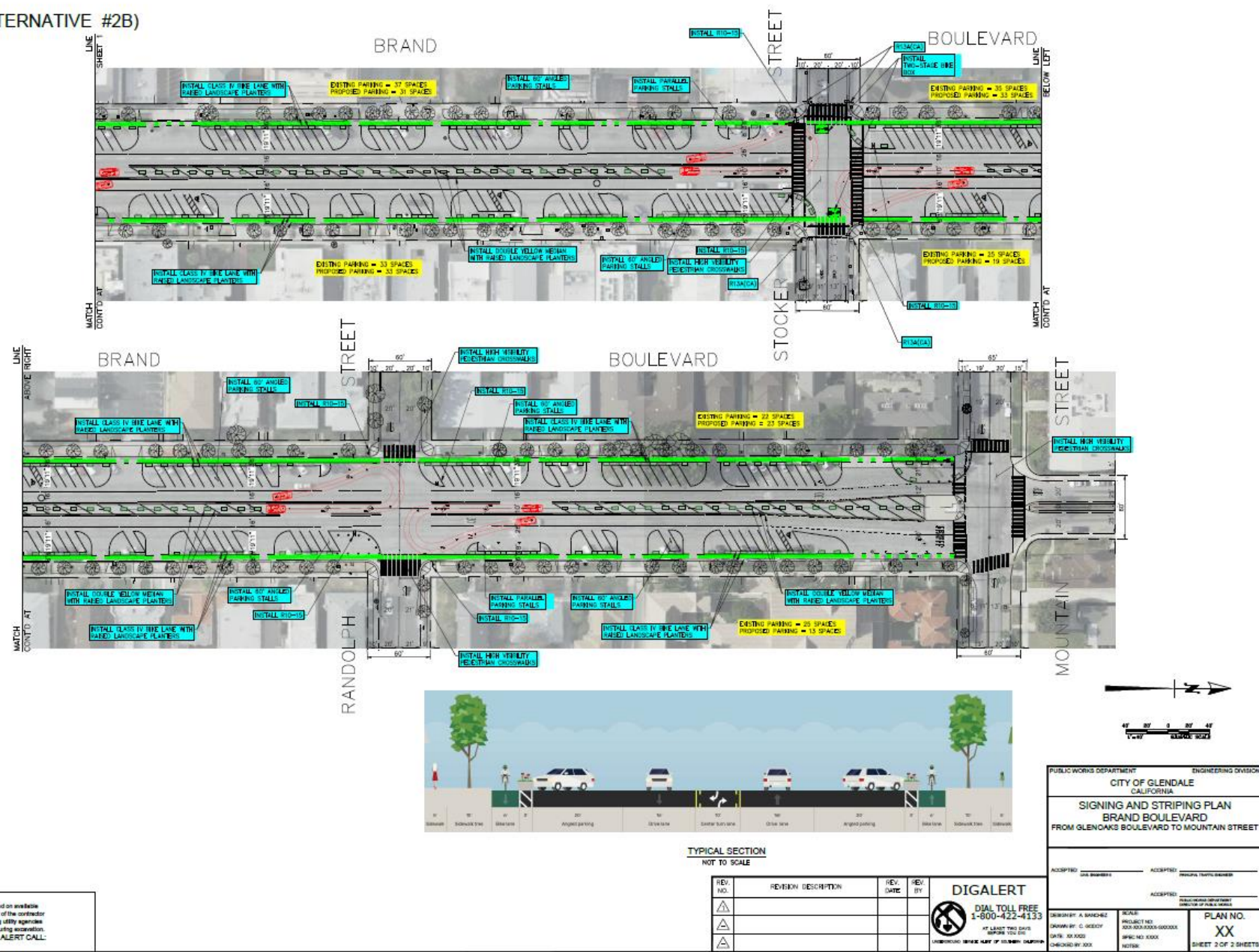


EXHIBIT 4: (ALTERNATIVE #2B)



ATTENTION
All utilities shown on this plan are based on available records. It shall be the sole responsibility of the contractor to verify all existing utilities by contacting utility agencies and to avoid damaging existing utilities during excavation. FOR UNDERGROUND SERVICE ALERT CALL: 1-800-227-2800

TYPICAL SECTION
NOT TO SCALE

REV. NO.	REVISION DESCRIPTION	REV. DATE	REV. BY
1			
2			
3			

DIGALERT
DIAL TOLL FREE
1-800-422-4133
AT LEAST TWO DAYS
BEFORE YOU DIG
UNDERGROUND SERVICE ALERT OF UTILITY DAMAGE

PUBLIC WORKS DEPARTMENT
CITY OF GLENDALE
CALIFORNIA

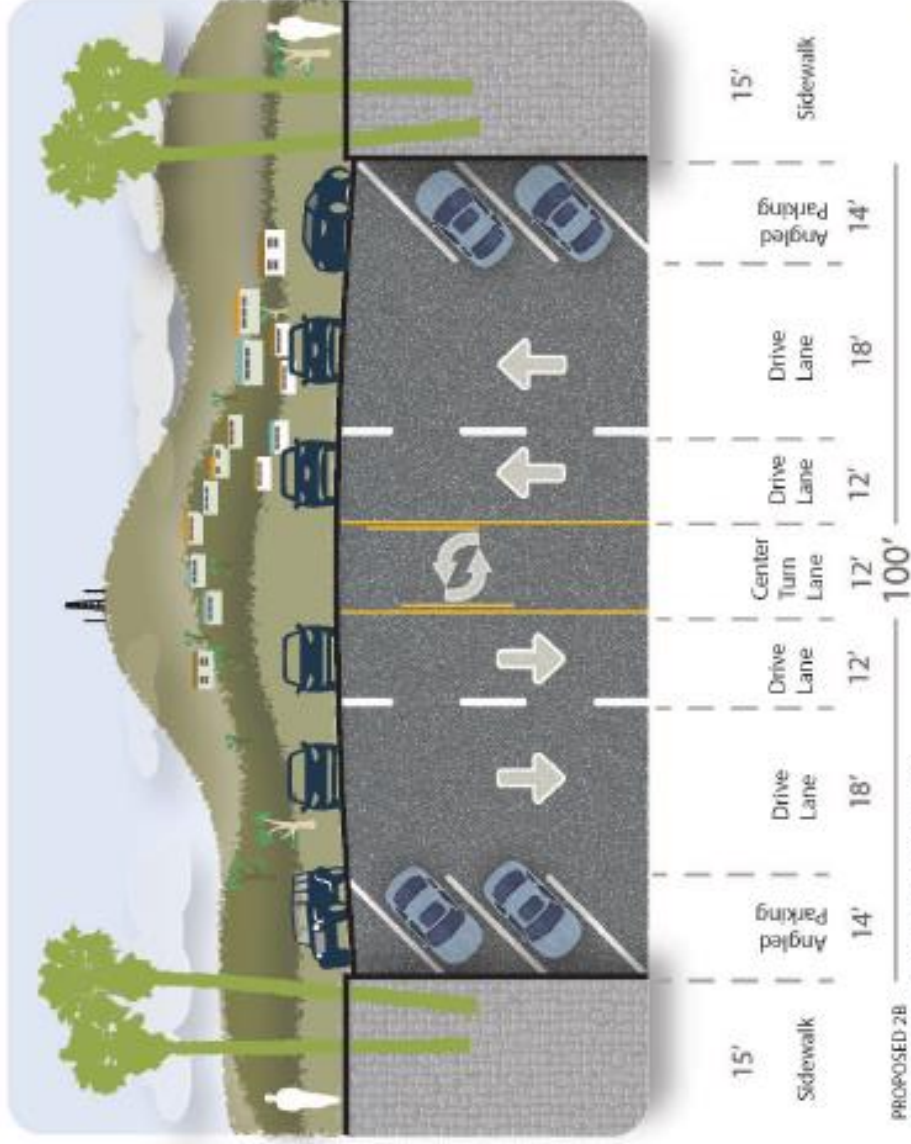
SIGNING AND STRIPING PLAN
BRAND BOULEVARD
FROM GLENDALE BOULEVARD TO MOUNTAIN STREET

ACCEPTED: [Signature] DATE: [Blank] PROJECT NO: [Blank]
ACCEPTED: [Signature] DATE: [Blank] PROJECT NO: [Blank]

DESIGNED BY: A. BANCHEZ
DRAWN BY: C. GREGORY
DATE: 06.03.2020
CHECKED BY: JDD

SCALE: PROJECT NO: 000-000000-000000
SHEET NO: 0000
NOTES:

PLAN NO.
XX
SHEET 2 OF 2 SHEETS



PROPOSED 2B
(same as 1B but slightly wider parking stalls)

